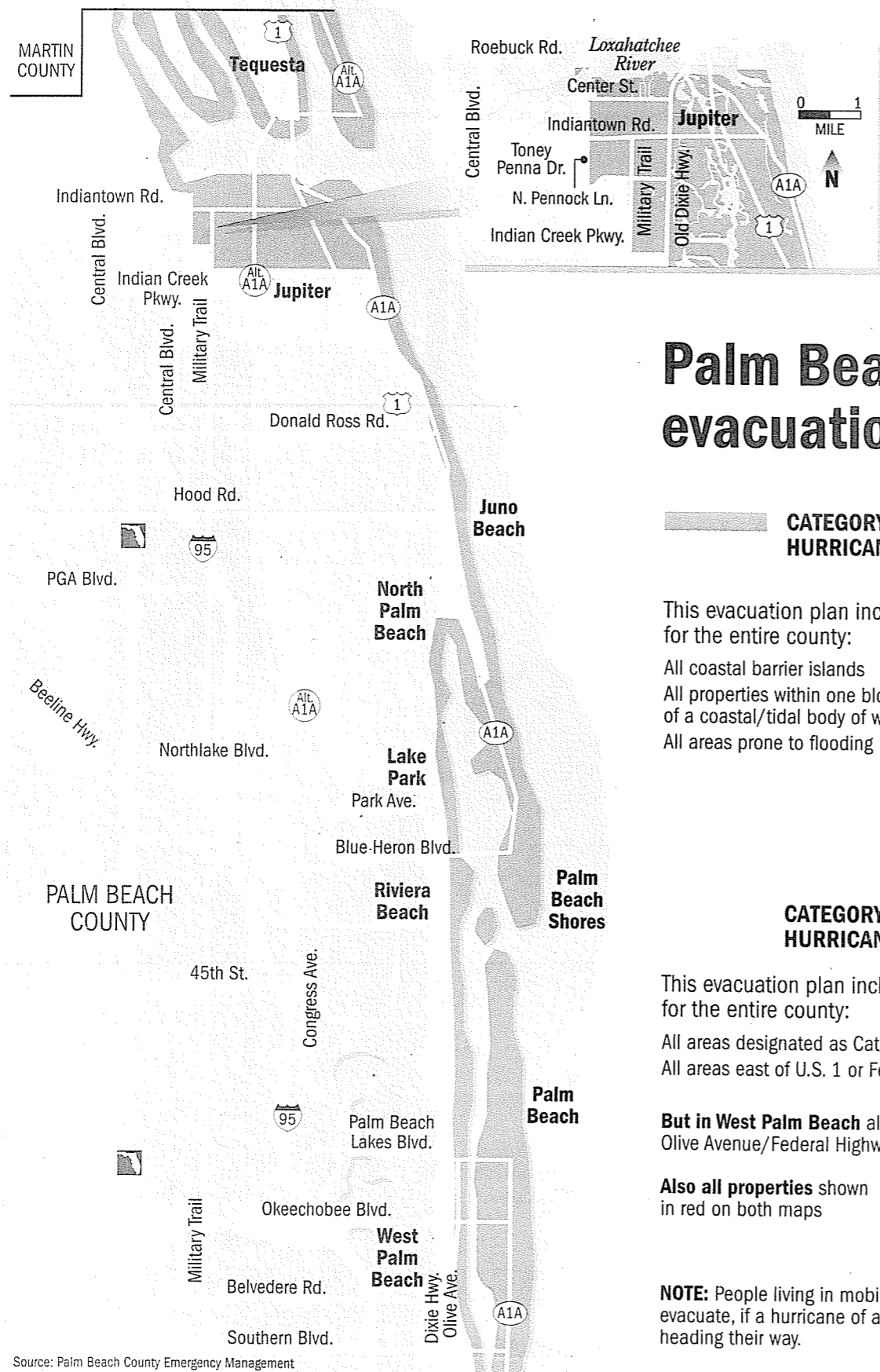


BEFORE THE STORM Evacuation maps



Palm Beach County evacuation zones

CATEGORY 1 OR 2 HURRICANE EVACUATION

This evacuation plan includes the following for the entire county:

- All coastal barrier islands
- All properties within one block of a coastal/tidal body of water
- All areas prone to flooding

CATEGORY 3 OR HIGHER HURRICANE EVACUATION

This evacuation plan includes the following for the entire county:

- All areas designated as Category 1 or 2
- All areas east of U.S. 1 or Federal Highway

But in West Palm Beach all properties east of Olive Avenue/Federal Highway

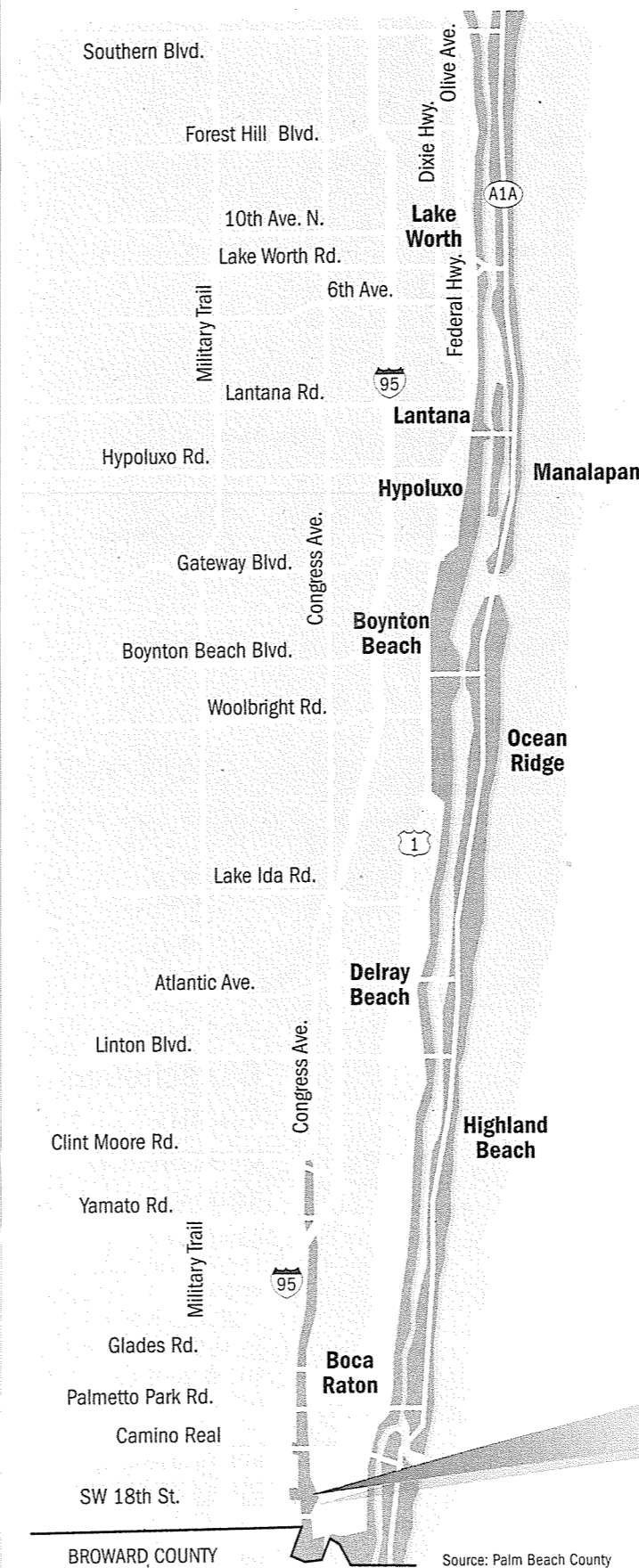
Also all properties shown in red on both maps

NOTE: People living in mobile homes should evacuate, if a hurricane of any strength is heading their way.

Source: Palm Beach County Emergency Management

CHRISTOPHER SMITH/Staff Artist

BEFORE THE STORM Evacuation maps



Palm Beach County evacuation zones

CATEGORY 1 OR 2 HURRICANE EVACUATION

This evacuation plan includes the following for the entire county:

- All coastal barrier islands
- All mobile homes
- All properties within one block of a coastal/tidal body of water
- All areas prone to flooding

Also includes:
In Boynton Beach all properties east of Federal Highway.

CATEGORY 3 OR HIGHER HURRICANE EVACUATION

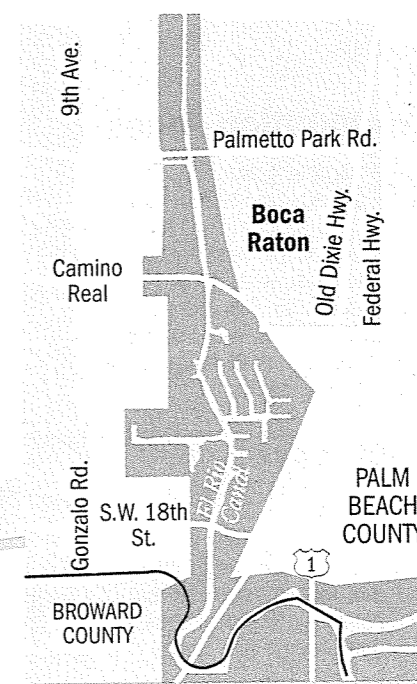
This evacuation plan includes the following for the entire county:

- All areas designated as Category 1 or 2
- All areas east of U.S. 1 or Federal Highway

But in West Palm Beach and Lake Worth all properties east of Olive Avenue/Federal Highway

And in Boynton Beach and Lantana all properties east of the FEC Railway tracks

Also all properties shown in red on both maps



NOTE: People living in mobile homes should evacuate, if a hurricane of any strength is heading their way.

CHRISTOPHER SMITH/Staff Artist

Source: Palm Beach County Emergency Management