



**CORE BORING LOG
BORING CC-1**

PROJECT: Baytown Pavement Improvements
Jupiter, Florida




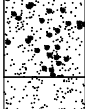
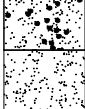








FILE No.: 05-2269

BORING LOCATION: In front of 17066 Bay Street

DRILL CREW: RC/AR

WATER OBSERVED AT DEPTH 60 inches

DATE DRILLED: 12/3/2007

DEPTH (INCHES)	SYMBOLS	SOIL DESCRIPTION	SAMPLE No.
0		Concrete (3.75")	
10		Brown fine sand with rock and shell fragments (12")	
20		Light brown fine sand	
30			
40			
50		Very light brown fine sand	
60			
70			
80		Dark reddish brown fine sand	
90			
100			
110			
120		End of boring	

NOTES:



**CORE BORING LOG
BORING CC-2**

PROJECT: Baytown Pavement Improvements
Jupiter, Florida

FILE No.: 05-2269

BORING LOCATION: In front of 17086 Bay Street

DRILL CREW: RC/AR

WATER OBSERVED AT DEPTH not encountered

DATE DRILLED: 12/3/2007

DEPTH (INCHES)	SYMBOLS	SOIL DESCRIPTION	SAMPLE No.
		<p>Concrete (6")</p> <p>Brown fine sand with shell and rock fragments (10")</p> <p>Light brown fine sand</p> <hr/> <p>End of boring</p>	

NOTES:



CORE BORING LOG
BORING CC-3

PROJECT: Baytown Pavement Improvements
Jupiter, Florida


FILE No.: 05-2269

BORING LOCATION: Between 17065 & 17075 Bay Street

DRILL CREW: RC/AR

WATER OBSERVED AT DEPTH not encountered

DATE DRILLED: 12/3/2007

DEPTH (INCHES)	SYMBOLS	SOIL DESCRIPTION	SAMPLE No.
0 10 20 30 40 50 60 70 80 90 100 110 120		Concrete (5.25") ----- Brown fine sand with shell and rock fragments (10") ----- Very light brown to white fine sand ----- End of boring	

NOTES:



CORE BORING LOG
BORING CC-4

PROJECT: Baytown Pavement Improvements
Jupiter, Florida

FILE No.: 05-2269

BORING LOCATION: In front of 17116 Bay Street

DRILL CREW: RC/AR

WATER OBSERVED AT DEPTH 66 inches

DATE DRILLED: 12/3/2007

DEPTH (INCHES)	SYMBOLS	SOIL DESCRIPTION	SAMPLE No.	
0		Concrete (4.5")		
10		Brown fine sand with shell and rock fragments (10")		
20		Very light brown fine sand		
30				
40		Light brown fine sand		
50				
60				
66				
70			Brown fine sand with traces of organics	
75			Brown fine sand	
80				
90			End of boring	
100				
110				
120				

NOTES:



CORE BORING LOG

BORING CC-5

PROJECT: Baytown Pavement Improvements
Jupiter, Florida















FILE No.: 05-2269

BORING LOCATION: In front of 17216 Bay Street

DRILL CREW: RC/AR

WATER OBSERVED AT DEPTH 66 inches

DATE DRILLED: 12/3/2007

DEPTH (INCHES)	SYMBOLS	SOIL DESCRIPTION	SAMPLE No.
0		Concrete (5")	
10		Brown fine sand with shell and rock fragments (10")	
20		Brownish gray fine sand	
30		Dark brownish gray fine sand	
40			
50		Brownish gray fine sand	
60			
66			
70		Dark brown fibrous peat	
80			
90			
100			
110		Dark brown fine sand	
120			
		End of boring	

NOTES:



CORE BORING LOG
BORING CC-6

PROJECT: Baytown Pavement Improvements
Jupiter, Florida






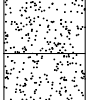



FILE No.: 05-2269

BORING LOCATION: In front of 17164 Bay Street

DRILL CREW: RC/AR

WATER OBSERVED AT DEPTH 66 inches

DATE DRILLED: 12/3/2007

DEPTH (INCHES)	SYMBOLS	SOIL DESCRIPTION	SAMPLE No.
0		Concrete (4.5")	
10		Brown fine sand with shell and rock fragments (11")	
20		Brown fine sand	
30		Reddish brown fine sand	
40		Brownish gray fine sand	
50		Very light gray fine sand	
60		Brown fine sand	
70			
80		End of boring	
90			
100			
110			
120			

NOTES:



CORE BORING LOG
BORING CC-7

PROJECT: Baytown Pavement Improvements
Jupiter, Florida



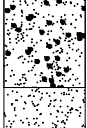
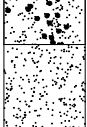




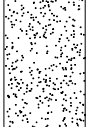



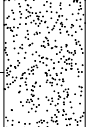
FILE No.: 05-2269

BORING LOCATION: New patch of between 17187 & 17175 Bay Street

DRILL CREW: RC/AR

WATER OBSERVED AT DEPTH 60 inches

DATE DRILLED: 12/4/2007

DEPTH (INCHES)	SYMBOLS	SOIL DESCRIPTION	SAMPLE No.
0		Concrete (5.5")	
10		Brown fine sand with shell and rock fragments	
20		Brown fine sand	
30			
40			
50			
60			
70			
80		Dark brown fine sand	
90			
100			
110			
120		End of boring	

NOTES:



CORE BORING LOG

BORING CC-8

PROJECT: Baytown Pavement Improvements
Jupiter, Florida

FILE No.: 05-2269

BORING LOCATION: Between 17115 & 17125 Bay Street

DRILL CREW: RC/AR

WATER OBSERVED AT DEPTH 60 inches

DATE DRILLED: 12/4/2007

DEPTH (INCHES)	SYMBOLS	SOIL DESCRIPTION	SAMPLE No.
0		Concrete (5")	
5			
10		Brown fine sand with shell and rock fragments (10")	
15			
20		Light brown fine sand	
25			
30			
35			
40			
45			
50			
55			
60			
65			
70			
75			
80			
85			
90		End of boring	
95			
100			
105			
110			
115			
120			

NOTES:



CORE BORING LOG
BORING CC-9

PROJECT: Baytown Pavement Improvements
Jupiter, Florida



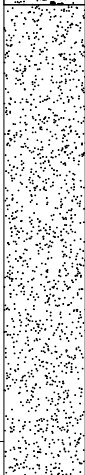










FILE No.: 05-2269

BORING LOCATION: In front of 17214 Bay Street

DRILL CREW: RC/AR

WATER OBSERVED AT DEPTH 60 inches

DATE DRILLED: 12/4/2007

DEPTH (INCHES)	SYMBOLS	SOIL DESCRIPTION	SAMPLE No.
0		Concrete (4.5")	
10		Brown fine sand with shell and rock fragments and some wood (mulch) fragments (10")	
20		Dark brown fine sand	
30			
40			
50			
60		Dark gray fine sand with wood fragments	
70		Boring terminated at 6 feet due to obstruction (wood)	
80			
90			
100			
110			
120			

NOTES:



CORE BORING LOG

BORING CC-10

PROJECT: Baytown Pavement Improvements
Jupiter, Florida




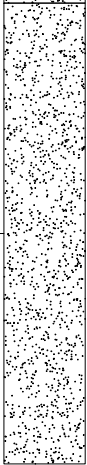

FILE No.: 05-2269

BORING LOCATION: To the east of 17225 Bay Street

DRILL CREW: RC/AR

WATER OBSERVED AT DEPTH 60 inches

DATE DRILLED: 12/4/2007

DEPTH (INCHES)	SYMBOLS	SOIL DESCRIPTION	SAMPLE No.
0		Concrete (4")	
10		Brown fine sand with shell and rock fragments	
20		Brown fine sand	
40		Gray fine sand	
60		End of boring	
120			

NOTES:



CORE BORING LOG
BORING CC-11

PROJECT: Baytown Pavement Improvements
Jupiter, Florida














FILE No.: 05-2269

BORING LOCATION: To the west of 17119 Bay Street

DRILL CREW: RC/AR

WATER OBSERVED AT DEPTH 60 inches

DATE DRILLED: 12/4/2007

DEPTH (INCHES)	SYMBOLS	SOIL DESCRIPTION	SAMPLE No.
0		Concrete (4.5")	
10		Brown fine sand with shell and rock fragments (10")	
20		Brown fine sand	
30			
40			
50		Light brown fine sand	
60		Brown fine sand with wood fragments	
70			
80		Boring terminated at 6.5 feet due to obstruction (wood)	
90			
100			
110			
120			

NOTES:



CORE BORING LOG

BORING CC-12

PROJECT: Baytown Pavement Improvements
Jupiter, Florida

FILE No.: 05-2269

BORING LOCATION: Between 17214 & 17224 Bay Street

DRILL CREW: RC/AR

WATER OBSERVED AT DEPTH 60 inches

DATE DRILLED: 12/4/2007

DEPTH (INCHES)	SYMBOLS	SOIL DESCRIPTION	SAMPLE No.
0 10 20 30 40 50 60 70 80 90 100 110 120		Concrete (3.75") Brown fine sand with shell and rock fragments (8") Brown fine sand End of boring	

NOTES:



CORE BORING LOG

BORING CC-13

PROJECT: Baytown Pavement Improvements
Jupiter, Florida





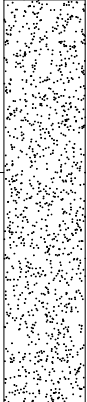




FILE No.: 05-2269

BORING LOCATION: In front of 17234 Bay Street

DRILL CREW: RC/AR

WATER OBSERVED AT DEPTH 60 inches

DATE DRILLED: 12/4/2007

DEPTH (INCHES)	SYMBOLS	SOIL DESCRIPTION	SAMPLE No.
0		Concrete (5")	
10		Brown fine sand with shell and rock fragments (12")	
20		Reddish brown fine sand	
30		Brown fine sand	
40		Brownish gray fine sand	
50			
60			
70			
80			
90		End of boring	
100			
110			
120			

NOTES:



CORE BORING LOG
BORING CC-14

PROJECT: Baytown Pavement Improvements
Jupiter, Florida

FILE No.: 05-2269

BORING LOCATION: In front of 17245 Bay Street

DRILL CREW: RC/AR

WATER OBSERVED AT DEPTH 60 inches

DATE DRILLED: 12/4/2007

DEPTH (INCHES)	SYMBOLS	SOIL DESCRIPTION	SAMPLE No.
0 10 20 30 40 50 60 70 80 90 100 110 120		Concrete (5.5") Brown fine sand with shell and rock fragments and some wood (mulch) fragments (12") Brown fine sand End of boring	

NOTES:



CORE BORING LOG

BORING CC-16

PROJECT: Baytown Pavement Improvements
Jupiter, Florida

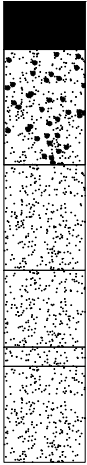
FILE No.: 05-2269

BORING LOCATION: Between 17056 & 17066 Bay Street

DRILL CREW: RC/AR

WATER OBSERVED AT DEPTH not encountered

DATE DRILLED: 12/3/2007

DEPTH (INCHES)	SYMBOLS	SOIL DESCRIPTION	SAMPLE No.
0 10 20 30 40 50 60 70 80 90 100 110 120		Concrete (5") Brown fine sand with shell and rock fragments (12") Brown fine sand Light brown fine sand Dark reddish brown fine sand Light gray fine sand End of boring	

NOTES:

